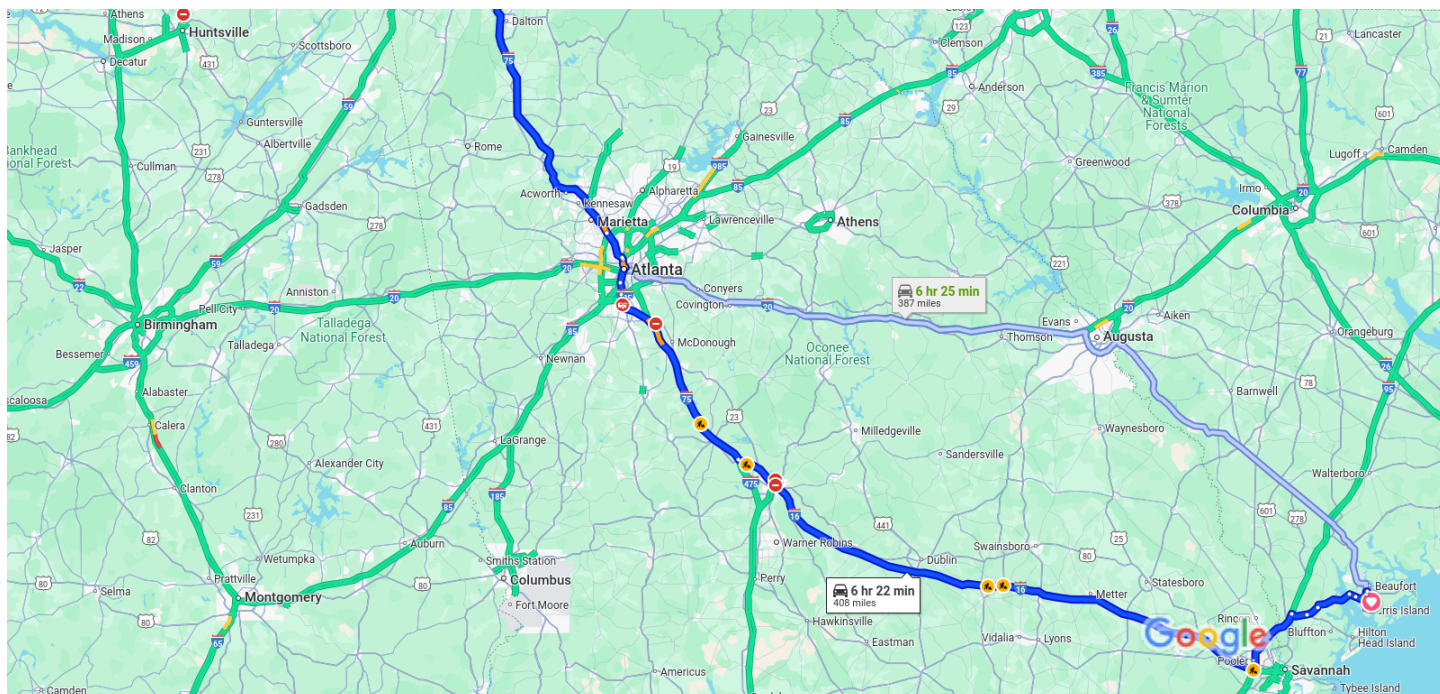




Days Inn by Wyndham Chattanooga      Drive 408 miles, 6 hr 22 min  
Lookout Mountain West, 3801 Cummings Hwy, Chattanooga, TN  
37419 to 114 Fort Marion Rd, Beaufort, SC 29902



Map data ©2024 Google      20 mi

Days Inn by Wyndham Chattanooga Lookout Mountain West  
3801 Cummings Hwy, Chattanooga, TN 37419

### Get on I-24 E

- 3 min (0.5 mi)  
↑ 1. Head southwest toward US-41 S/US-64 E/US-72 E  
420 ft
- ↶ 2. Turn left onto US-41 S/US-64 E/US-72 E  
0.2 mi
- ⬆ 3. Turn left to merge onto I-24 E toward Chattanooga  
0.2 mi


Follow I-75 S, I-16 E and I-95 N to US-278 E in Hardeeville.  
Take exit 8 from I-95 N

- 5 hr 31 min (381 mi)  
⬆ 4. Merge onto I-24 E  
11.0 mi
- ↷ 5. Take exit 185A to merge onto I-75 S toward Atlanta  
Entering Georgia  
97.0 mi
- ↶ 6. Keep left to stay on I-75 S  
8.6 mi


- 7. Keep right to stay on I-75 S, follow signs for I-85 S/  
Atlanta
- 
- 0.5 mi
- ↑ 8. Continue onto Horace E. Tate Fwy
- 
- 0.2 mi
- ⤴ 9. Merge onto I-75 S/I-85 S
- 
- 7.4 mi
- ↶ 10. Keep left to continue on I-75 S, follow signs for  
International Airport/Macon
- 
- 3.5 mi
- ↑ 11. Continue straight to stay on I-75 S
- 
- 61.4 mi
- ↶ 12. Keep left to stay on I-75 S, follow signs for  
Macon
- 
- 12.3 mi
- 13. Take exit 165 for I-16 E toward Jim L Gillis Hwy/  
Savannah
- 
- 0.8 mi
- ⤴ 14. Slight right onto the ramp to I-16 E
- 
- 0.6 mi
- ⤴ 15. Use the left 2 lanes to turn slightly left onto the  
ramp to I-16 E
- 
- 0.2 mi
- ⤴ 16. Use any lane to take the ramp onto I-16 E
- 
- 156 mi
- 17. Take exit 157B for I-95 N toward Airport Florence  
S C
- 
- 0.3 mi
- ⤴ 18. Take the ramp to I-95 N
- 
- 0.4 mi
- ↑ 19. Continue onto I-95 N  
[i Entering South Carolina](#)
- 
- 20.7 mi
- 20. Take exit 8 to merge onto US-278 E
- 
- 0.3 mi

**Continue on US-278 E. Take Argent Blvd, SC-170 E and  
US-21 to Fort Marion Rd in Beaufort**


- 
- 36 min (26.7 mi)
- ⤴ 21. Merge onto US-278 E
- 
- 4.8 mi
- ↶ 22. Turn left onto Argent Blvd
- 
- 3.8 mi
- ↶ 23. Turn left onto SC-170 E


- 

24. Turn right onto SC-128


11.0 mi
- 

25. Use any lane to turn slightly right onto US-21/  
Parris Island Gateway


2.1 mi
- 

Continue to follow US-21
- 


26. Continue onto Ribaut Rd

3.7 mi
- 

27. Turn right onto Spanish Point Dr

0.8 mi
- 

28. Turn left onto Fort Marion Rd

0.3 mi
- 

Destination will be on the right

433 ft

114 Fort Marion Rd  
Beaufort, SC 29902

Live traffic

Fast    Slow